



# OUTDOOR RECREATION

***Central/SC***  
*Business Friendly. Business Ready.*





photo courtesy: DiscoverSC





12

The Central SC region is home to the state's only national park. The Congaree National Park features 26,000 acres of old-growth bottomland hardwood forest, fed by the Congaree and Wateree rivers.



60

#### Santee National Wildlife Refuge



15,000 acres with 39 miles of shoreline along Lake Marion, the largest lake in SC.

17

#### Dreher Island State Park



State park located on the shores of Lake Murray in Newberry County.

26

#### Goodale State Park



Located near Camden, SC featuring a 140-acre lake that was once a Civil War era mill pond.

31

#### Harbison State Forest



State forest bounded by the Broad River located just 9 miles from downtown Columbia.

45

#### Lake Wateree State Park



Popular spot for fishing tournaments located on the shores of Lake Wateree in Fairfield County.

61

#### Santee State Park



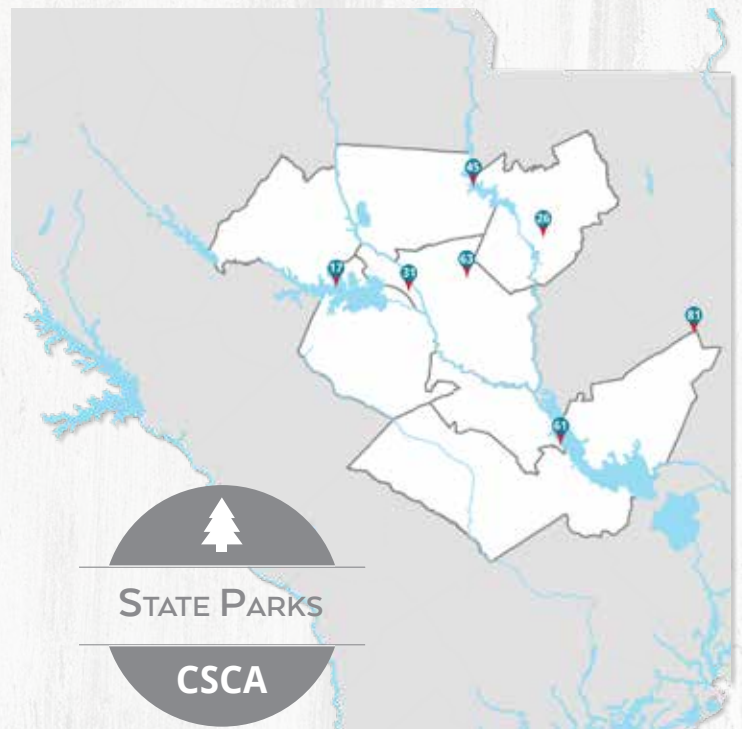
State park located on the shores of Lake Marion in Clarendon County.

63

#### Sesquicentennial State Park



1,400 acre park located miles from downtown Columbia featuring a 30-acre lake. Also known as "Sesqui".



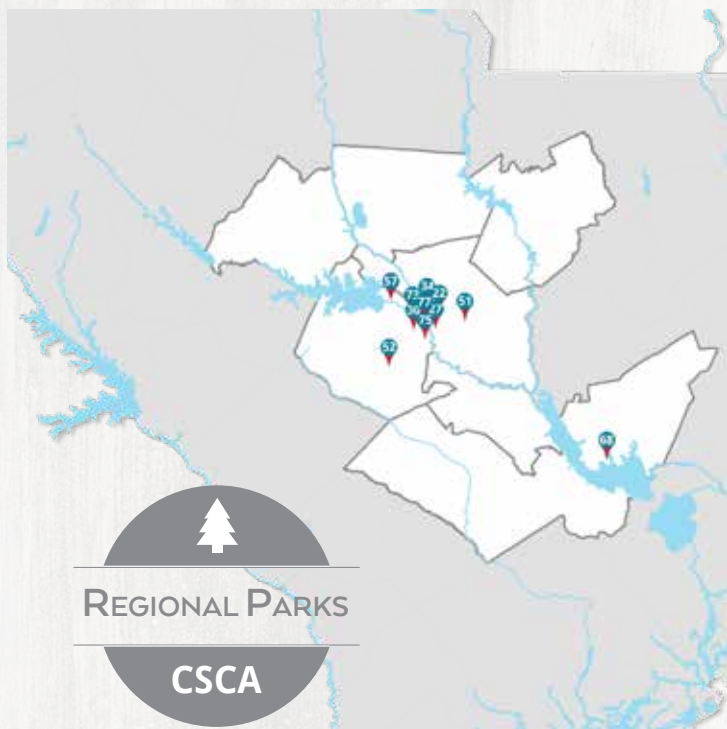
81

#### Woods Bay State Park



State park featuring one of the last remaining large Carolina Bays on the Atlantic Coastal Plain.





22

### Finlay Park



14-acre oasis in the heart of downtown Columbia.

27

### Granby Park



Southernmost segment of the Three Rivers Greenway located near the historic Granby, Whaley, and Olympia Mill Villages in Lexington County.

30

### Guignard Park



Wooded park with picnic tables and walking paths minutes from downtown Columbia.

34

### Historic Columbia Canal/Riverfront Park



2.5 miles of developed trail with scenic views along the Congaree and Broad rivers in downtown Columbia.

40

### Lake Monticello Park



300-acre recreation area located on Lake Monticello with paved walking paths, picnic tables, and a fishing pier.

51

### Palmetto Trail



Planned 425-mile-long foot and mountain bike trail. There are more than 100 miles of the Palmetto Trail system in Central SC region.

52

### Peachtree Rock Nature Preserve



450-acre heritage preserve featuring diverse ecosystems, unique rock formations, and a natural waterfall in Lexington County.

57

### Saluda Shoals Park



400-acre park along the Saluda River in Lexington County.

68

### Taw Caw Creek Park



36-acre recreation area along Lake Marion in Clarendon County.

73

### Three Rivers Greenway



9.5 mile park located in the cities of Columbia, West Columbia, and Cayce highlighting the Congaree, Broad, and Saluda rivers.

75

### Timmerman Trail



2 mile paved concrete trail with scenic views of Congaree Creek.

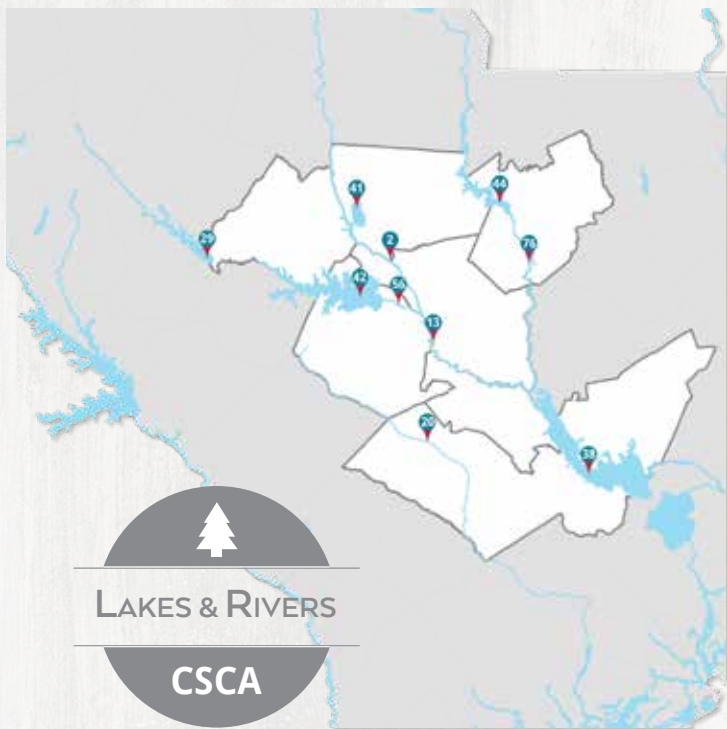
77

### West Columbia Riverwalk & Amphitheater



4.5 acres and a half-mile walking path offer fantastic river views on the west side of the Congaree River.





## 2 Broad River



150-mile river in western NC and central SC. Access via Riverfront Park and Harbison State Forest.

## 13 Congaree River



47-mile river in Richland, Calhoun and Lexington counties. Free access via West Columbia Riverwalk & Rosewood Landing.

## 20 Edisto River



250-mile blackwater river starting in Saluda & Edgefield counties and stretching to the Atlantic Ocean. Access via multiple boat landings in Orangeburg County.

## 29 Greenwood Lake



11,400 acre lake with 212 miles of shoreline that touches three SC counties (Newberry, Greenwood, and Laurens). Host site for annual SC Festival of Flowers Traithlon.

## 38 Lake Marion



The largest lake in SC covering 110,000 acres of land in three SC counties: Calhoun, Clarendon, and Orangeburg.

## 41 Lake Monticello Reservoir



Famous locally for its catfishing, this 7,000-acre lake is located in Jenkinsville, SC, just 25 minutes north of Columbia.

## 42




photo courtesy: © Larry Fernandez

A year-round locale for water lovers, Lake Murray has 650 miles of shoreline & 50,000 acres. It hosts numerous state and national fishing tournaments, & is a popular scuba diving location.



## 44 Lake Wateree



13,250-acre lake with 242 miles of shoreline in Kershaw, Fairfield, and Lancaster counties.

## 56 Saluda River



200-mile river in northern and central SC. Free access via Hope Ferry Landing.

## 76 Wateree River



75-mile river in central SC. Access via multiple boat landings in Kershaw County.





3

### Broad River Blue Trail



23-mile river trail beginning NW of Columbia & stretching through the Harbison State Forest.

14

### Congaree River Blue Trail - National Recreation Trail



50-mile river trail beginning near Columbia & ending beyond Congaree National Park.

19

### Edisto North Fork Blueway



38-mile river trail beginning at Orangeburg's county line and ending in downtown Orangeburg.

6

### Carolina Adventure World



The Southeast's largest ATV, UTV and dirt bike riding park on 2,600 acres of land. Features 100 miles of custom-designed trails.

8

### Carolina Motorsports Park



Two-track motorsports park in Kershaw County that is 100% dedicated to road racing and hosts numerous competitions for major race brands.

65

### South Carolina Equine Park

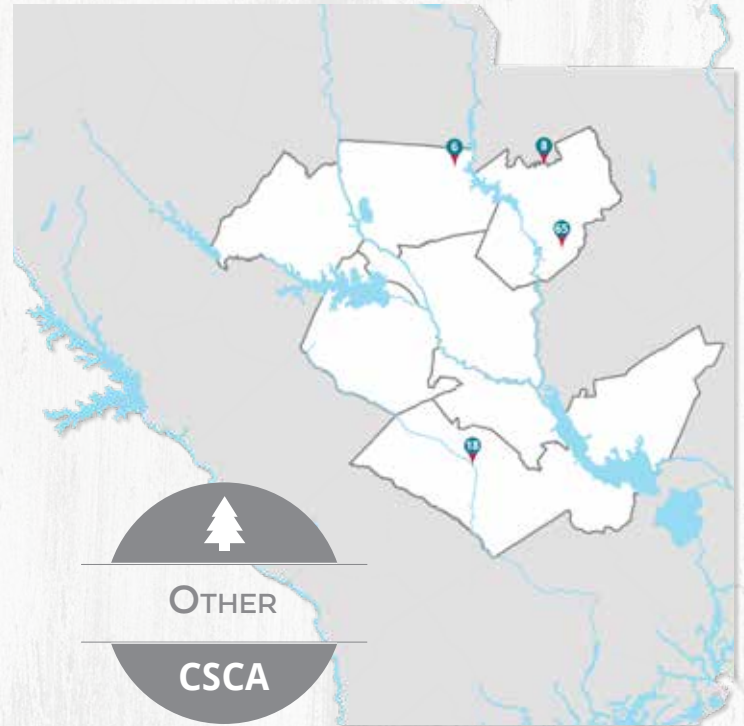


60-acre equestrian center in Kershaw County with show rings, arena, RV sites, and more.

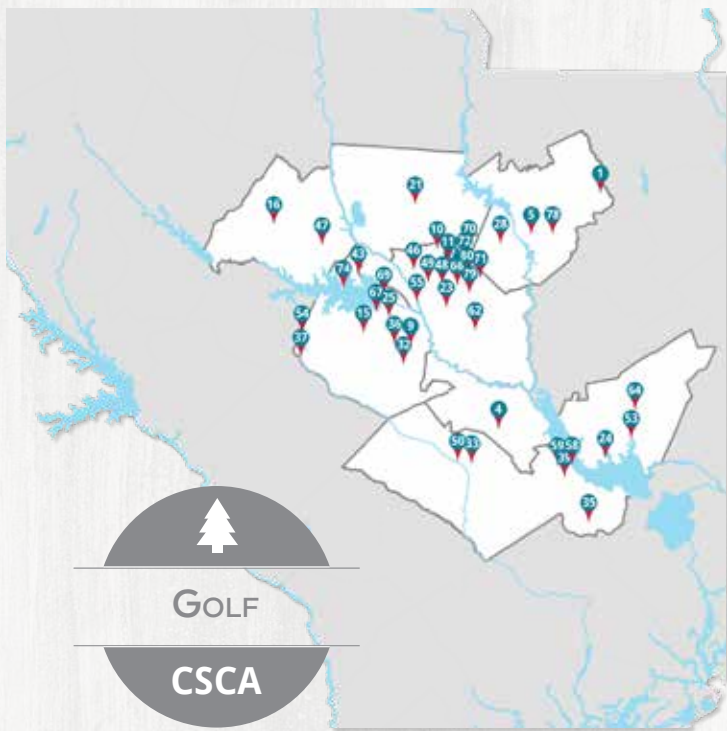
18



The Edisto Memorial Gardens is home to more than 4,000 rose plants & other flowering bushes, trees, & flora. It has been part of Orangeburg County's landscape for more than 200 years.







**1 Bethune Country Club**  
KERSHAW COUNTY  
Public course

**4 Calhoun Country Club**  
CALHOUN COUNTY  
Public course

**5 Camden Country Club**  
KERSHAW COUNTY  
Private course

**7 Carolina Golf Center**  
RICHLAND COUNTY  
Public course

**9 Charwood Country Club**  
LEXINGTON COUNTY  
Public course

**10 Cobblestone Park Golf Club**  
RICHLAND COUNTY  
Public course

**11 Columbia Country Club**  
RICHLAND COUNTY  
Private course

**15 Country Club of Lexington**  
LEXINGTON COUNTY  
Private course

**16 Country Club of Newberry**  
NEWBERRY COUNTY  
Private course

**21 Fairfield Country Club**  
FAIRFIELD COUNTY  
Private course

**23 Forest Lake Club**  
RICHLAND COUNTY  
Private course

**24 Foxboro Golf Club**  
CLARENDON COUNTY  
Public course

**25 Golden Hills Golf & Country Club**  
LEXINGTON COUNTY  
Public course

**28 Green Hill Golf Club**  
KERSHAW COUNTY  
Public course

**32 Hidden Valley Country Club**  
LEXINGTON COUNTY  
Public course

**33 Hillcrest Golf Course**  
ORANGEBURG COUNTY  
Municipal course

**35 Holly Hill Golf Club**  
ORANGEBURG COUNTY  
Public course

**36 Indian River Golf Club**  
LEXINGTON COUNTY  
Public course

**37 Indian Trail Golf Course**  
LEXINGTON COUNTY  
Public course

**39 Lake Marion Golf Course**  
ORANGEBURG COUNTY  
Public course

**43 Lake Murray Golf Center**  
LEXINGTON COUNTY  
Public course

**46 LinRick Golf Course**  
RICHLAND COUNTY  
Municipal course

**47 Mid Carolina Country Club**  
NEWBERRY COUNTY  
Public course

**48 Northwoods Golf Club**  
RICHLAND COUNTY  
Public course

**49 Oak Hills Golf Club**  
RICHLAND COUNTY  
Public course

**50 Orangeburg Country Club**  
ORANGEBURG COUNTY  
Private course

**53 Players Course at Wyboo**  
CLARENDON COUNTY  
Public course

**54 Ponderosa Country Club**  
LEXINGTON COUNTY  
Private course

**55 Riverside Golf Center**  
RICHLAND COUNTY  
Public course

**58 Santee Cooper Country Club**  
ORANGEBURG COUNTY  
Public course

South Carolina's temperate climate provides avid golfers with year-round opportunities to enjoy the plethora of courses in the Central SC region.



Temperatures average from highs in the 50s in the winter to 90s in the summer.



- |  |   |
|--|---|
| <b>59</b> <b>Santee National Golf Club</b><br>ORANGEBURG COUNTY<br>Public course           | <b>71</b> <b>The Members Club at Woodcreek</b><br>RICHLAND COUNTY<br>Private course |
| <b>62</b> <b>Sedgewood Country Club</b><br>RICHLAND COUNTY<br>Public course                | <b>72</b> <b>The Windermere Club</b><br>RICHLAND COUNTY<br>Private course           |
| <b>64</b> <b>Shannon Greens Golf Club</b><br>CLARENDON COUNTY<br>Public course             | <b>74</b> <b>Timberlake Country Club</b><br>RICHLAND COUNTY<br>Public course        |
| <b>66</b> <b>Spring Valley Country Club</b><br>RICHLAND COUNTY<br>Private course           | <b>78</b> <b>White Pines Golf Club</b><br>KERSHAW COUNTY<br>Public course           |
| <b>67</b> <b>Stonebridge Golf Club/The Caddy Shak</b><br>LEXINGTON COUNTY<br>Public course | <b>79</b> <b>Wildewood Country Club</b><br>RICHLAND COUNTY<br>Private course        |
| <b>69</b> <b>The Club at Rawls Creek</b><br>RICHLAND COUNTY<br>Public course               | <b>80</b> <b>Woodlands Country Club</b><br>RICHLAND COUNTY<br>Private course        |
| <b>70</b> <b>The Golf Club of SC at Crickentree</b><br>RICHLAND COUNTY<br>Public course    | <b>82</b> <b>Wyboo Golf Club</b><br>CLARENDON COUNTY<br>Public course               |

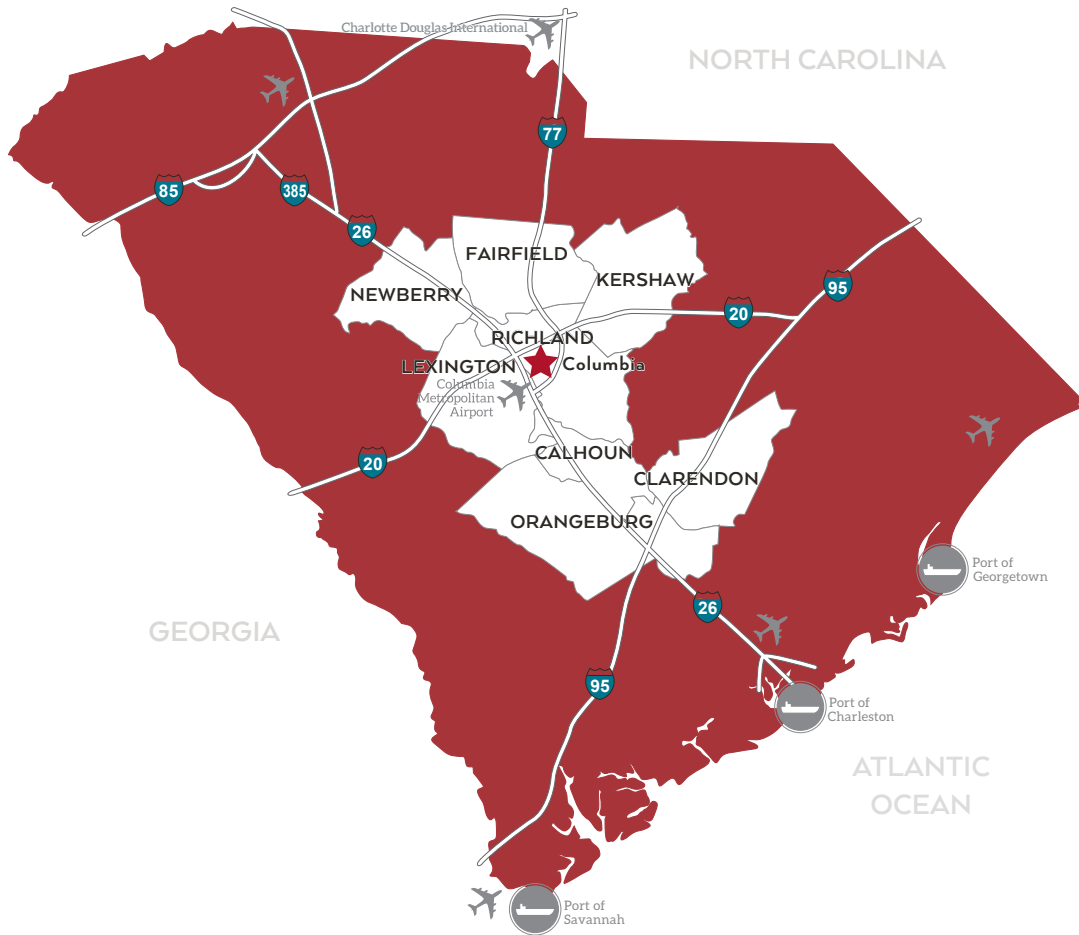


\*Maps shown in this publication display a sampling of activities and may not be inclusive of all available locations in the Central SC region. Locations shown are approximate.



# ***Central/SC***

***Business Friendly. Business Ready.***



## **About Central South Carolina Alliance**

The Central SC Alliance (CSCA) is a full-service professional economic development organization, founded in 1994 as a 501(c)(3) not-for-profit, public/private partnership, engaged in the recruitment of capital investment and jobs to the Central Region of South Carolina.

CSCA represents eight counties and the City of Columbia. (The eight county region includes, Calhoun, Clarendon, Fairfield, Kershaw, Lexington, Newberry, Orangeburg and Richland.) To learn more about the Central SC Alliance please visit our website at [www.centralsc.org](http://www.centralsc.org) and be sure to follow us on Twitter @Central\_SC and like us on Facebook.

**1201 MAIN STREET, STE 100, COLUMBIA, SC 29201**  
**803.733.1131 | [centralsc.org](http://centralsc.org)**